

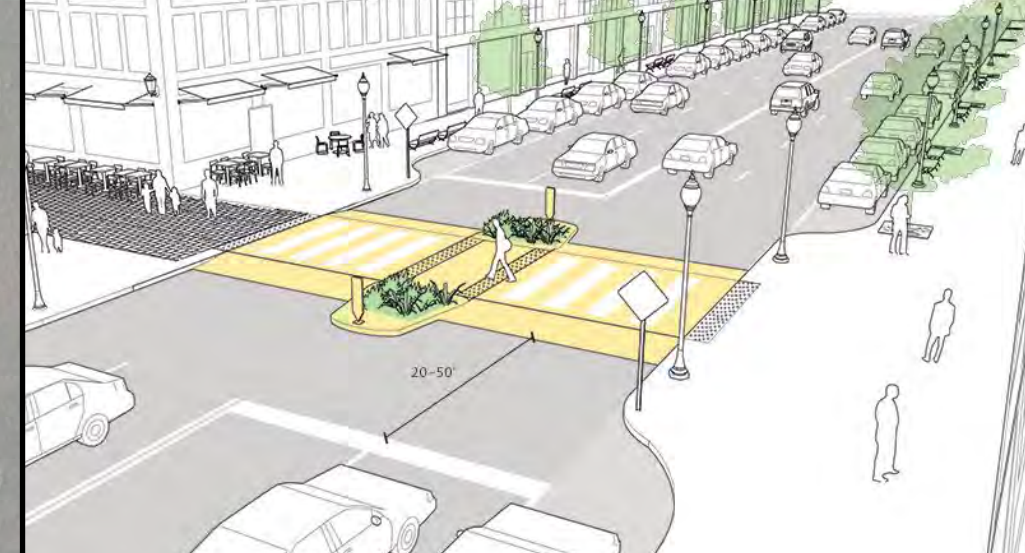
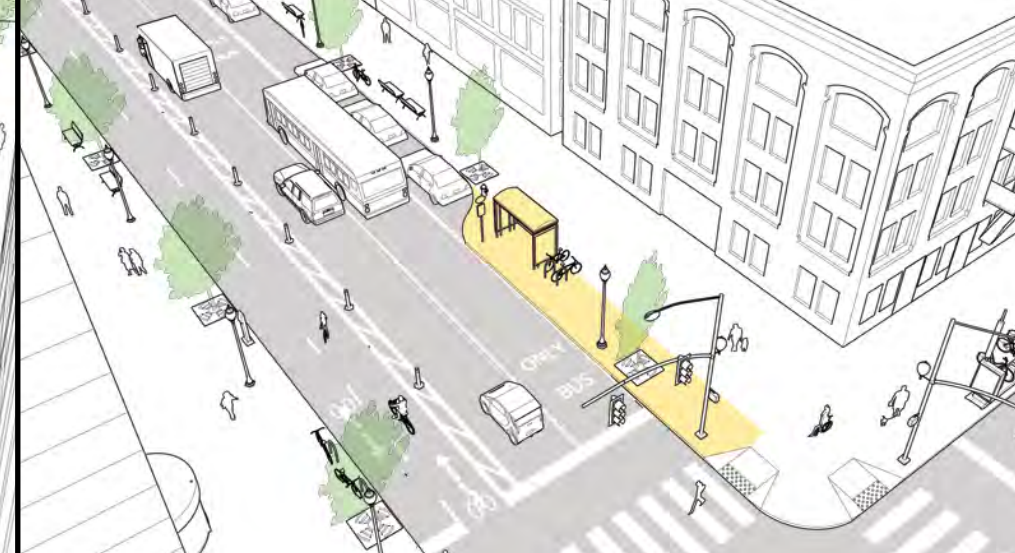

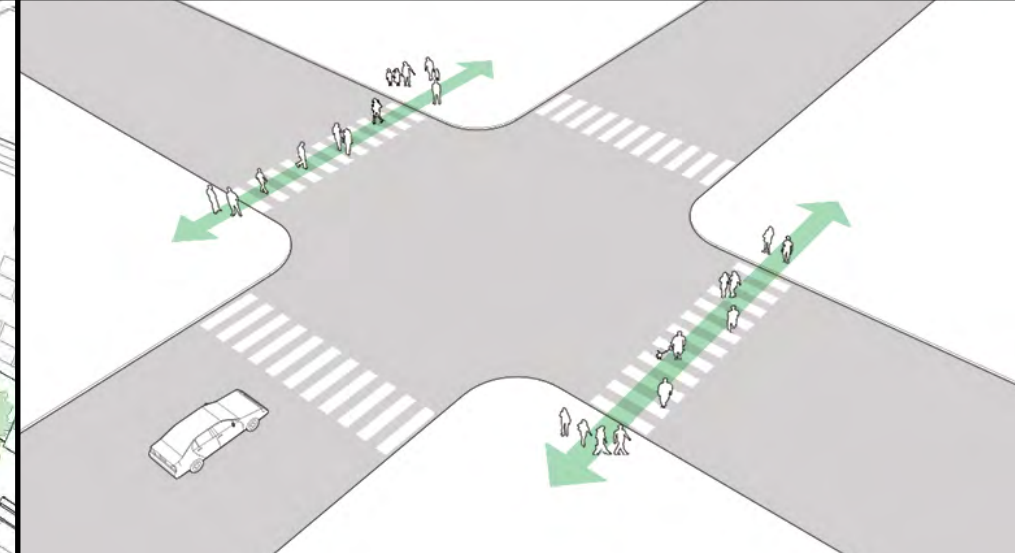

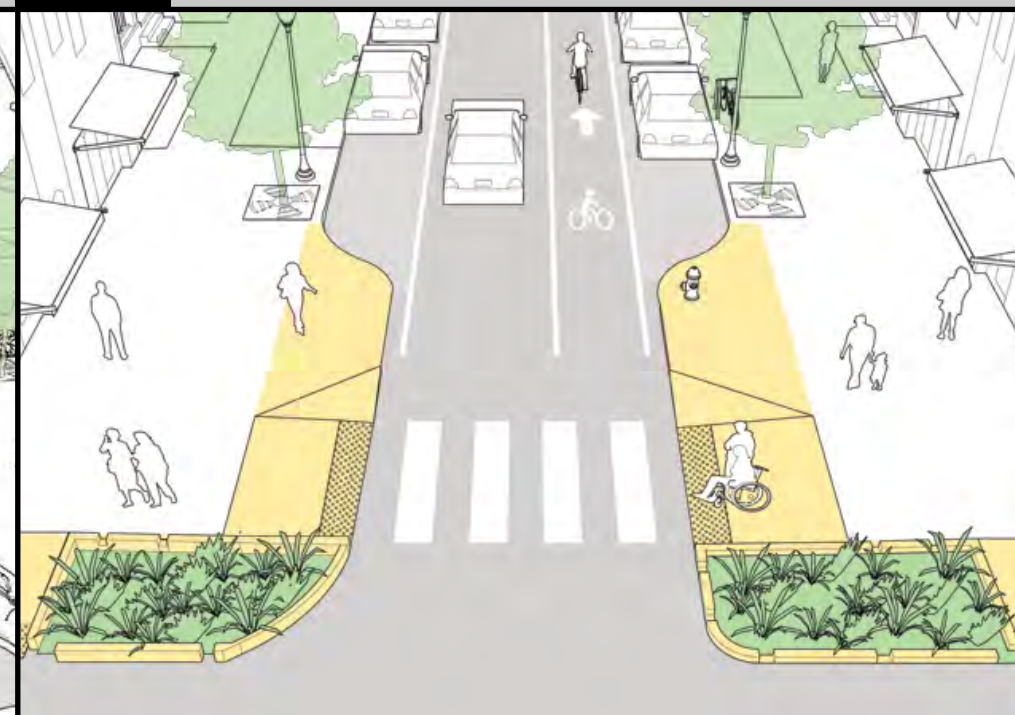
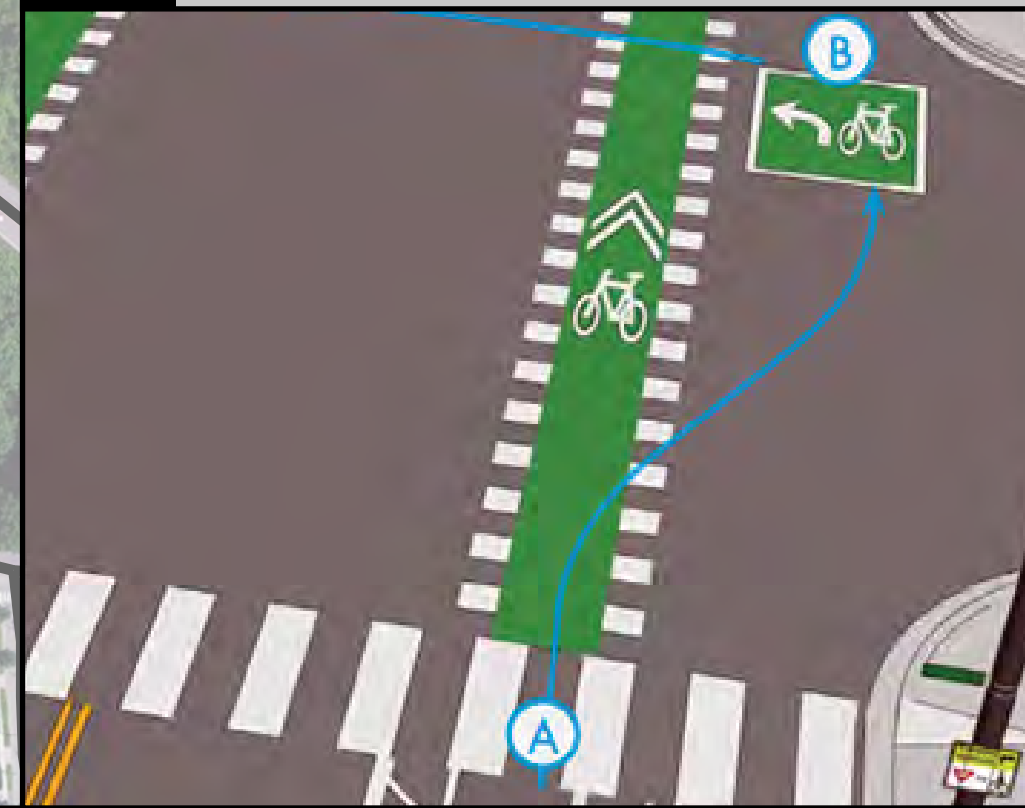



Complete Streets Treatments

Please note your preferred locations for the following treatments by marking the map with the corresponding numbers shown below

1	Marked Parallel Parking, Parking Chicane	2	Curb Extension, Choker/Neckdown		
		3	Mid-Block Crossing, Pedestrian Refuge Island	4	Bus Bulb
		5	Crosswalks on All Approaches, Curb Extensions	6	Leading Pedestrian Interval
		7	Raised Intersections	8	Gateway Treatments
		9	Two-Stage Left Turn for Cyclists	10	Bike Box
					

North Avenue Corridor Study

Institute Rd to Washington St

May 20, 2014



North Ave Crosswalks

- Existing
- Potential

Existing Bus Stops

- Southbound
- Northbound

Other Existing

- Bike Lane
- Traffic Signal