


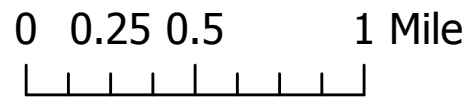


# CIRC Alternative Projects Essex

Project Type	
	Scoping
	Planning
	Implementation

**NOTE:**  
Regional Projects are not depicted on map.

ID	Project	Project Category
IMP-05	Kellogg Road/Susie Wilson Road Intersection Improvements	Preservation/Capacity
IMP-06	VT2A/VT289 Interchange Improvements	Preservation
IMP-07	Gentes Road Bridge Replacement	Preservation
IMP-08	Shared Parking at Essex Shoppes & Cinema	Intermodal
IMP-09	VT 15 / Sand Hill Rd Improvements	Preservation/Capacity
IMP-21	VT117/Sand Hill Road	Preservation
SCP-06	VT2A/VT289 Interchange Improvements	Capacity
SCP-07	VT 289 Multi use path	Intermodal
SCP-08	VT15 Park and Ride Lot	Intermodal
SCP-09	VT117/VT289 Interchange Improvements	Preservation/Capacity
SCP-10	North Williston Road Flood Plain Elevation Improvements	Preservation
SCP-11	Construct a shared use path on the north side of Route 15 between Susie Wilson Rd and the Vermont National Guard.	Bike/Ped
PLN-03	VT15/Susie Wilson Road Improvements	Preservation
PLN-04	Allen Martin Parkway Connection to VT289	Capacity
PLN-05	Winooski River Bridge	Capacity



1:36,000



Chittenden County  
Regional Planning Commission  
Date: 7/27/2011

Sources:  
Project data - updated July 27, 2011 by CCRPC.  
Roads - e911 road data, updated April 2011.  
Imagery - 2009 NAIP

Disclaimer:  
The accuracy of information presented is determined by its sources. Errors and omissions may exist. The Chittenden County Regional Planning Commission is not responsible for these. Questions of on-the-ground location can be resolved by site inspections and/or surveys by registered surveyor. This map is not sufficient for delineation of features on-the-ground. This map identifies the presence of features, and may indicate relationships between features, but is not a replacement for surveyed information or engineering studies.

Path: S:\GIS\Projects\11\IMPO\CIRC\Essex\Alternatives\11x17\_DR.mxd

