




CIRC Alternative Projects Essex Junction

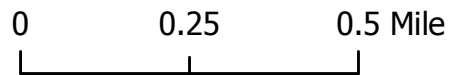
Project Type	
	Scoping
	Planning
	Implementation

NOTE:
Regional Projects are not depicted on map.

ID	Project	Project Category
IMP-10	VT15, VT2A, VT117 Paving	Preservation
IMP-11	Crescent Connector Road	Capacity
IMP-12	IBM Bridge Usage	
IMP-23	Winooski Branch Rail Line Upgrades	Rail
SCP-12	Pearl Street improvements between CVE Gate B and Post Office Square entrance	Preservation
SCP-13	Five Corners to West Street Multi Use Path	Bike/Ped
SCP-14	High School to Five Corners Multi Use Path	Bike/Ped
SCP-24	Main St (VT 15) Pedestrianization	Bike/Ped
SCP-25	Pearl St Streetscape and Bicycle Lanes	Preservation
PLN-06	Five Corners Alternative Path Connections	Bike/Ped
PLN-07	VT2A Corridor Analysis: Winooski River to Five Corners	Preservation/Capacity



1:18,000



Sources:
Project data - updated July 27, 2011 by CCRPC.
Roads - e911 road data, updated April 2011.
Imagery - 2009 NAIP

Disclaimer:
The accuracy of information presented is determined by its sources. Errors and omissions may exist. The Chittenden County Regional Planning Commission is not responsible for these. Questions of on-the-ground location can be resolved by site inspections and/or surveys by registered surveyor. This map is not sufficient for delineation of features on-the-ground. This map identifies the presence of features, and may indicate relationships between features, but is not a replacement for surveyed information or engineering studies.



Path: S:\GIS\Projects\1\MPO\CIRC\EA\Alternatives\11x17_DR.mxd

