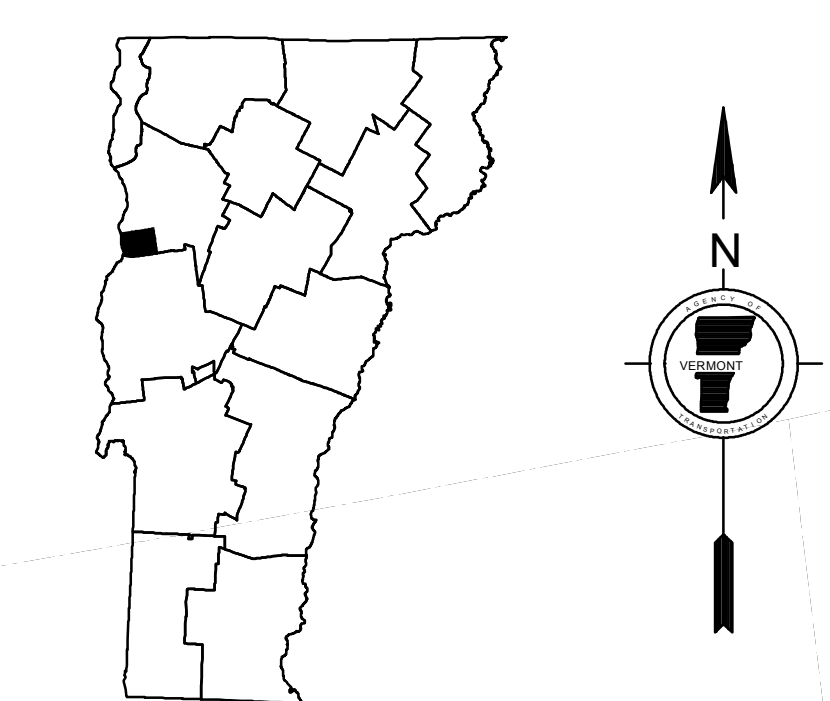
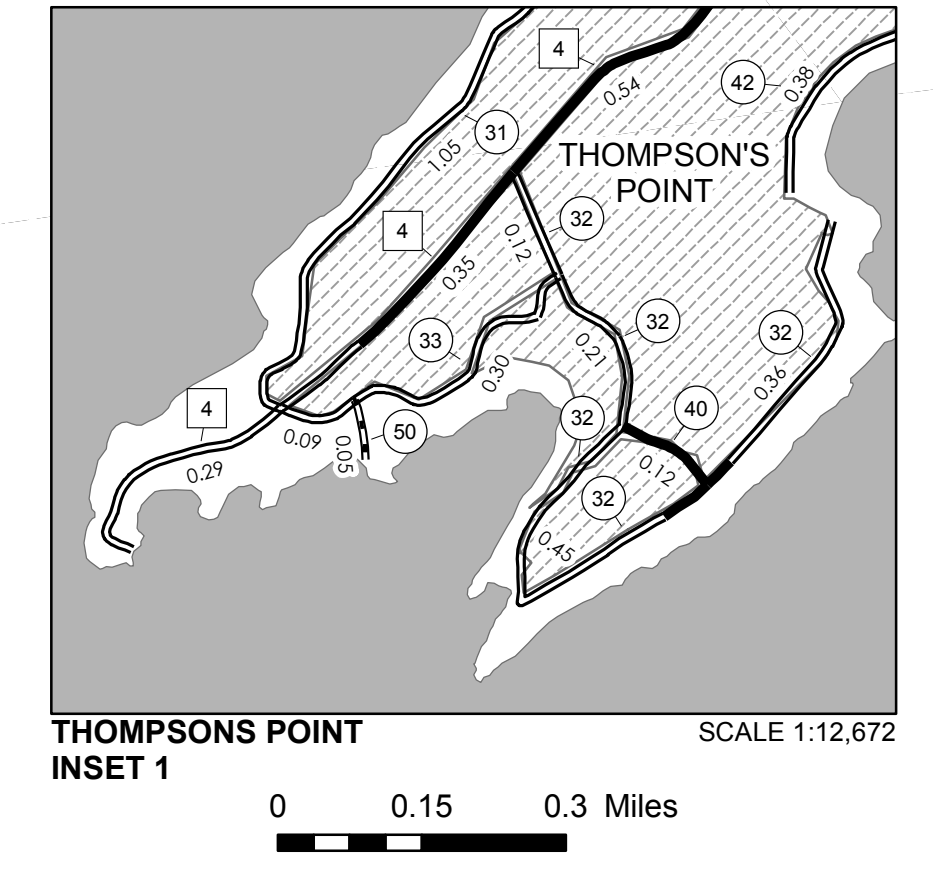


TOWN HWY. No.	LENGTH IN MILES CLASS 3	LENGTH IN MILES CLASS 4
8	1.63	
9	5.05	
10	0.19	
11	1.55	
12	2.50	
14	1.75	
15	0.35	
17	1.50	
18	0.85	
19	0.25	
20	0.07	(0.20)
21	3.30	
22	1.40	
23	0.65	
24	2.55	
25	0.15	
26	1.15	
27	1.00	
28	0.10	
29	0.73	
30	0.10	
31	1.30	
32	1.14	
33	0.39	
34	0.30	
35	2.65	
36	0.60	
37	1.60	
38	0.23	
39	1.65	
40	0.12	
41	0.30	
42	0.38	
43	0.76	
44	1.60	
45	0.25	
46	1.18	
47	0.16	
48	0.07	
49	0.74	
50	0.05	
51	0.15	
TOTAL	42.45	0.20

LEGAL TRAIL No.	LENGTH IN MILES LEGAL TRAIL
3	(0.46)
TOTAL	0.46

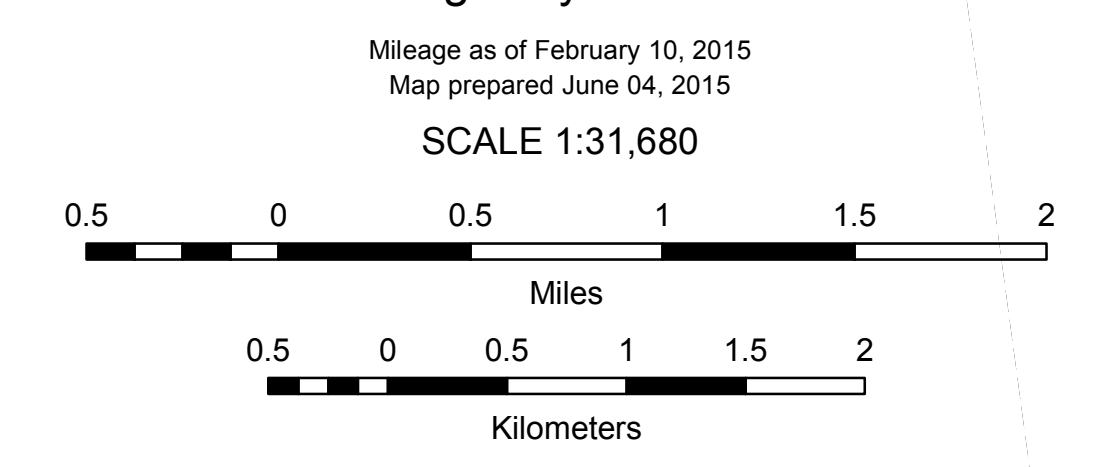
MILEAGE SUMMARY		
CLASS 2		
TH-1	6.070	
TH-2	4.640	
TH-3	2.890	
TH-4	7.760	
TH-5	1.500	
TH-6	2.150	
TH-7	1.070	
TH-8	2.810	
TH-9	2.900	
TOTAL CLASS 2	31.790	
CLASS 3		
TOTAL CLASS 3	42.45	
TOTAL TOWN	74.240	
US HIGHWAY		
US-7	6.550	
TOTAL US HIGHWAY	6.550	
TOTAL STATE	6.550	

TOTAL, TRAVELED HIGHWAYS, FEB. 10, 2015: 80.790
 (Excludes Class 4, Legal Trail, and Unidentified Corridor Mileage)



VERMONT
GENERAL HIGHWAY MAP
Town of Charlotte

CHITTENDEN COUNTY
 Transportation District #5
 Prepared by the
 Vermont Agency of Transportation
 Division of Policy, Planning and Intermodal Development
 in cooperation with
 U.S. Department of Transportation
 Federal Highway Administration



DISCLAIMER:
 The untraveled highways (laid-out town highways), discontinued highways, and legal trails hereon are those of which the Agency of Transportation has record; others may exist.

Highway and bridge data by the Agency of Transportation. Town short structures are drawn from the Vermont Online Bridge & Culvert Inventory Tool (VOBCIT) database. All other data from the Vermont Center for Geographic Information. Only named streams are shown.

Vermont State Plane Coordinate System
 North American Datum of 1983
 SPCS_Zone_Identifier: 4400
 Geodetic Reference System 80
 4,000-meter grid, Easting - Northing