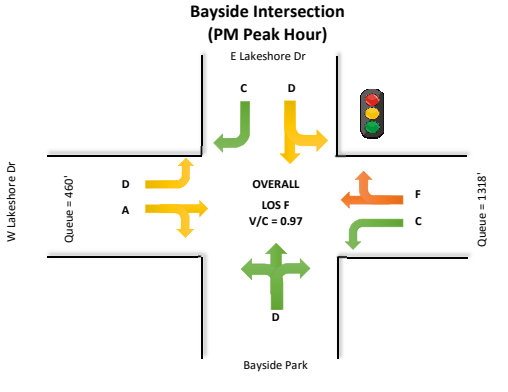
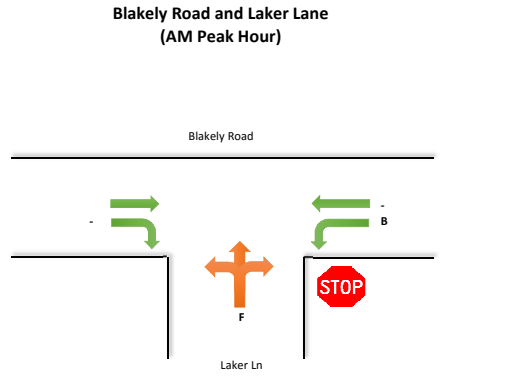
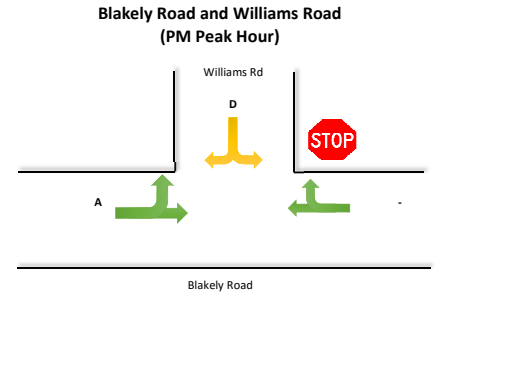
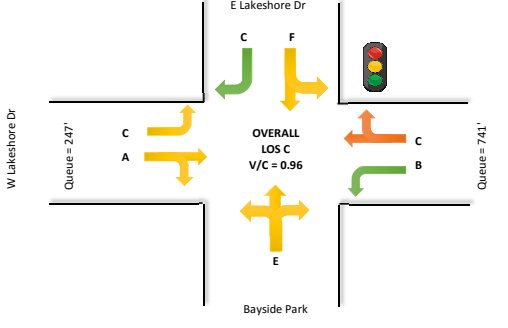
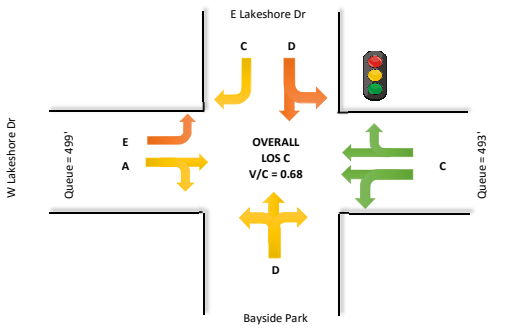
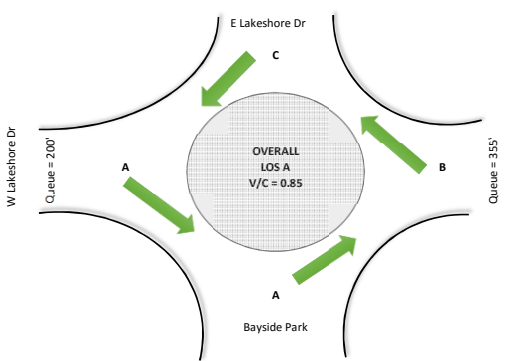
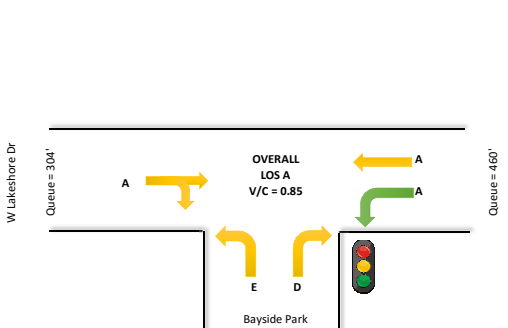
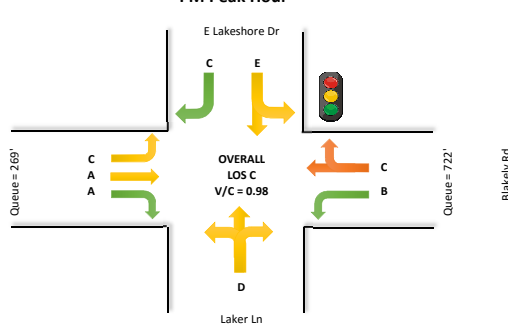
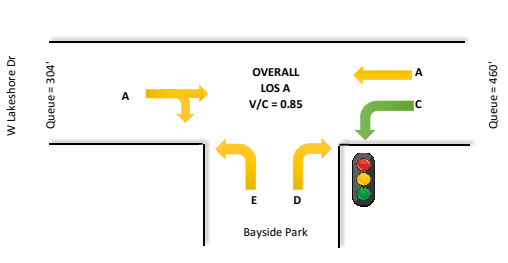
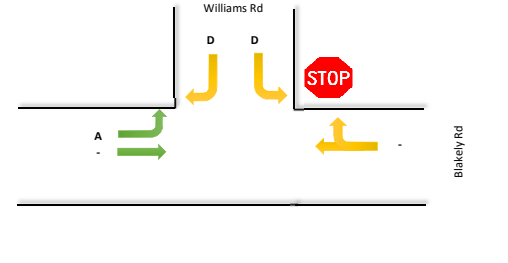


Intersection Level of Service and Capacity Summary

ALT 1: NO BUILD	<p>Bayside Intersection (PM Peak Hour)</p> 	<p>Blakely Road and Laker Lane (AM Peak Hour)</p> 	<p>Blakely Road and Williams Road (PM Peak Hour)</p> 
ALT 2A: OP MODS			
ALT 2B: GEOM MODS			
ALT 3: ROUND- ABOUT			
ALT 4A: REALIGN E LAKESHORE		<p>PM Peak Hour</p> 	
ALT 4B: DEAD END E LAKESHORE			

LEGEND	
V/C Ratio	<div style="display: flex; align-items: center; gap: 5px;"> 0-0.38 </div> <div style="display: flex; align-items: center; gap: 5px;"> 0.4-0.79 </div> <div style="display: flex; align-items: center; gap: 5px;"> > 0.8 </div>
Queues	Queues shown represent the 95th percentile queue length