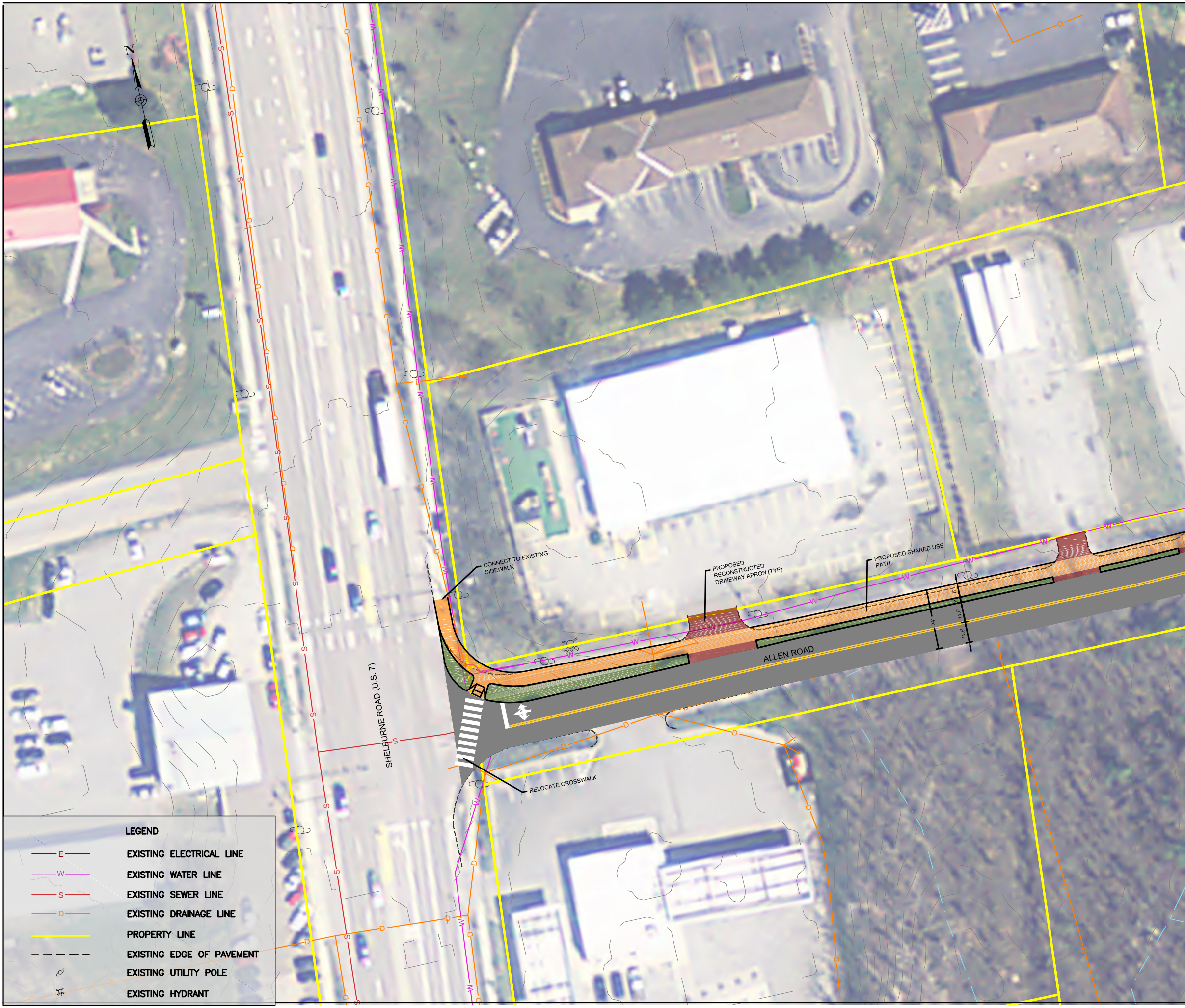
N
CONNECT TO EXISTING SIDEWALK
PROPOSED RECONSTRUCTED DRIVEWAY APRON (TYP)
PROPOSED SHARED USE PATH
8'
3'
34'
11.5'
11.5'
ALLEN ROAD
SHELBURNE ROAD (U.S. 7)
RELOCATE CROSSWALK
LEGEND
E EXISTING ELECTRICAL LINE
W EXISTING WATER LINE
S EXISTING SEWER LINE
D EXISTING DRAINAGE LINE
PROPERTY LINE
EXISTING EDGE OF PAVEMENT
EXISTING UTILITY POLE
EXISTING HYDRANT

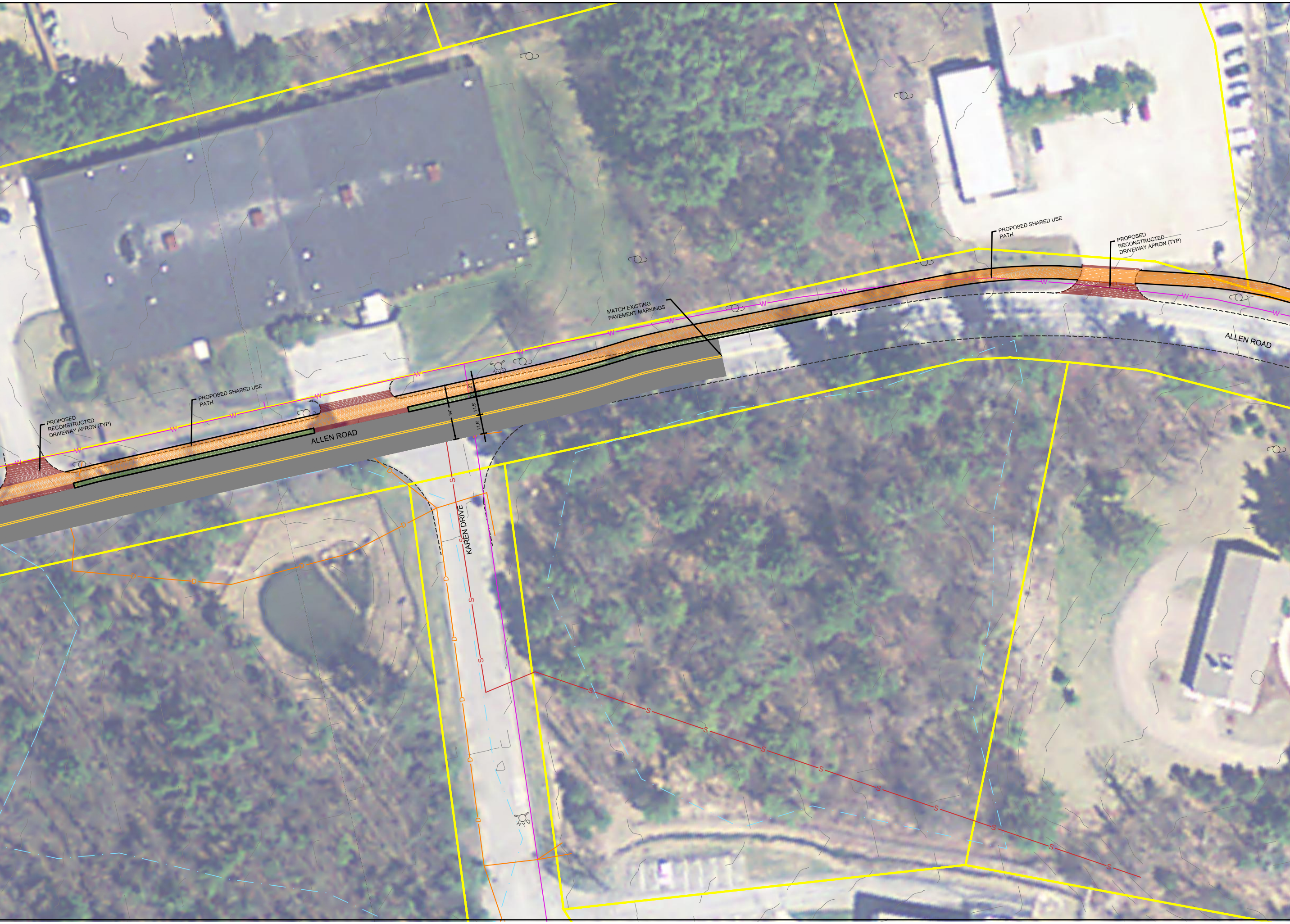
PROPOSED RECONSTRUCTED DRIVEWAY APRON (TYP)
PROPOSED SHARED USE PATH
ALLEN ROAD
34'
8'
3'
11.5'
11.5'
MATCH EXISTING PAVEMENT MARKINGS
KAREN DRIVE
PROPOSED SHARED USE PATH
PROPOSED RECONSTRUCTED DRIVEWAY APRON (TYP)
ALLEN ROAD
W
S
D

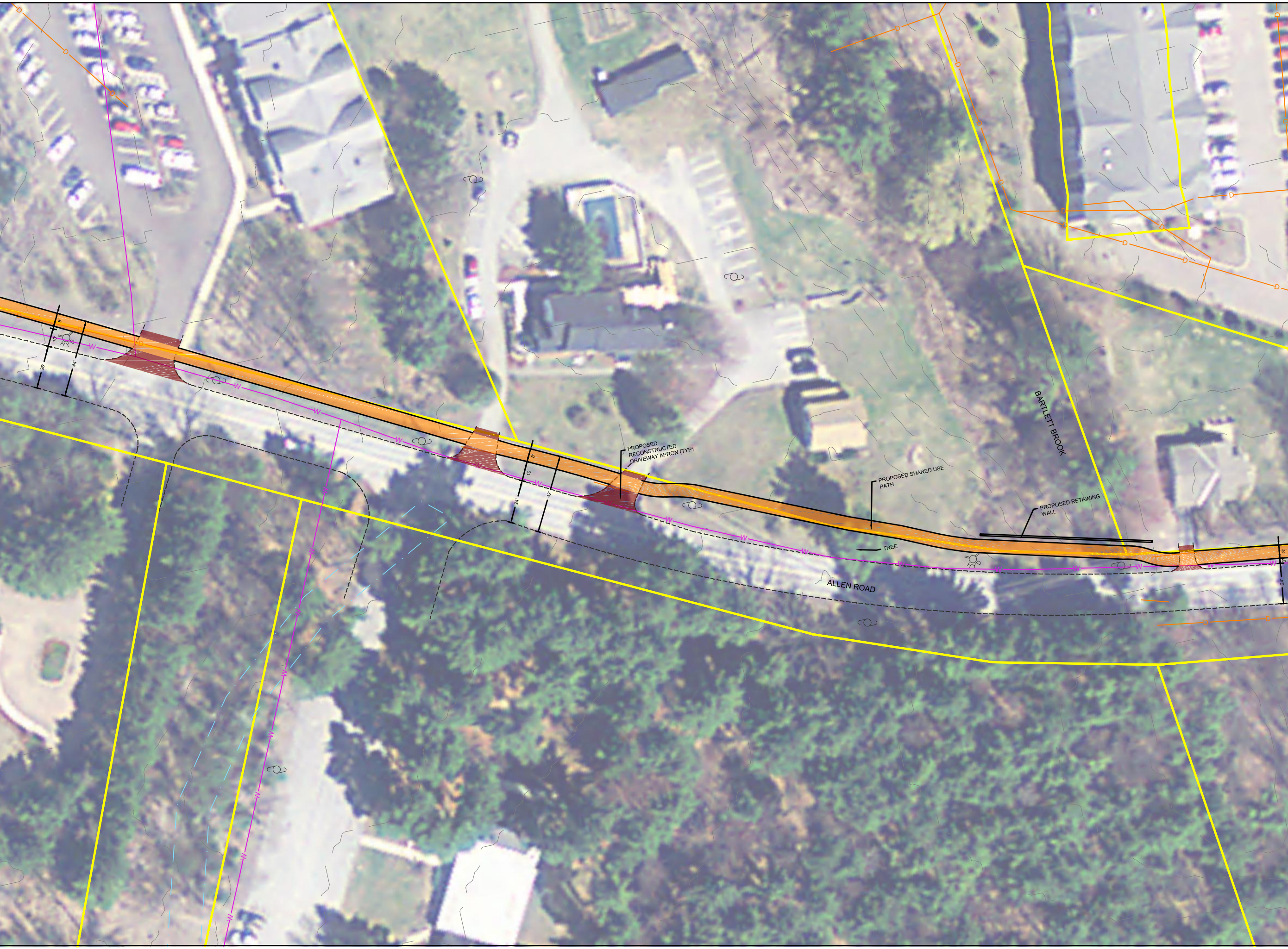
8'
10'
26'
44'
8'
10'
24'
42'
PROPOSED RECONSTRUCTED DRIVEWAY APRON (TYP)
PROPOSED SHARED USE PATH
BARTLETT BROOK
PROPOSED RETAINING WALL
TREE
ALLEN ROAD
8'
3'
24'


PROPOSED RECONSTRUCTED DRIVEWAY APRON (TYP)
PROPOSED SHARED USE PATH
CONNECT TO EXISTING SHARED USE PATH
HYD
35'
ALLEN ROAD
D
W


RETAIN EXISTING 8' SHARED USE PATH
ALLEN ROAD
24'
ALLEN ROAD
24'
11.5' TRAVEL LANE
11.5' TRAVEL LANE
3' GRASS BUFFER
8' SHARED USE PATH

ALLEN ROAD
LOOKING WEST
SECTION CONCEPT 1A

DRAFT/NOT FOR CONSTRUCTION

TooleDesignGroup
2 OLIVER STREET, SUITE 305, BOSTON MA 02109
PHONE: (617) 619-9910 FAX: (301) 927-2800
www.tooledesign.com

ALLEN ROAD
MULTIMODAL SCOPING STUDY
SOUTH BURLINGTON, VT

0 10 20 40

DESIGN: NF/JS
PREPARED: JS/WH
CHECKED: KM
DATE
JULY 2018
REV 1 -
REV. 2 -
REV. 3 -

SHEET NAME
CONCEPTUAL ALT 2:
SHARED USE PATH

DRAWING NUMBER

SHEET NUMBER
1 OF 1