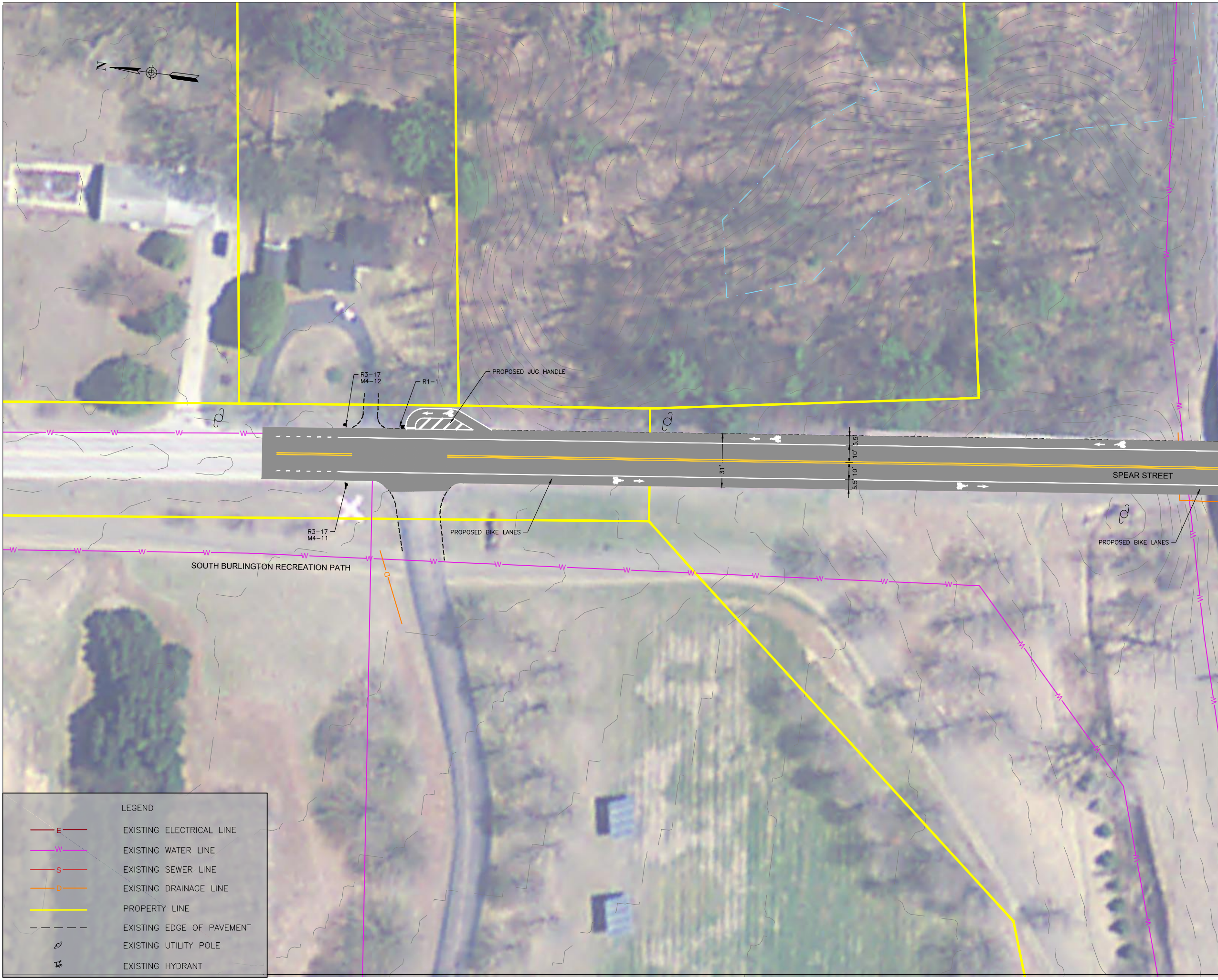
N
R3-17
M4-12
R1-1
PROPOSED JUG HANDLE
R3-17
M4-11
PROPOSED BIKE LANES
31'
5.5'
10'
10'
5.5'
SPEAR STREET
PROPOSED BIKE LANES
SOUTH BURLINGTON RECREATION PATH
W
D
LEGEND
E
EXISTING ELECTRICAL LINE
W
EXISTING WATER LINE
S
EXISTING SEWER LINE
D
EXISTING DRAINAGE LINE
PROPERTY LINE
EXISTING EDGE OF PAVEMENT
EXISTING UTILITY POLE
EXISTING HYDRANT


31'
5.5
10'
10'
5.5
5.5
10'
10'
5.5'
31'
PROPOSED BIKE LANES
INTERSTATE 189 (WB)
D
D
D
D
D


SPEAR STREET
SPEAR STREET
SONGBIRD ROAD
INTERSTATE 189 (EB)
31'
5.5
10'
10'
5.5
PROPOSED BIKE LANES
W
D

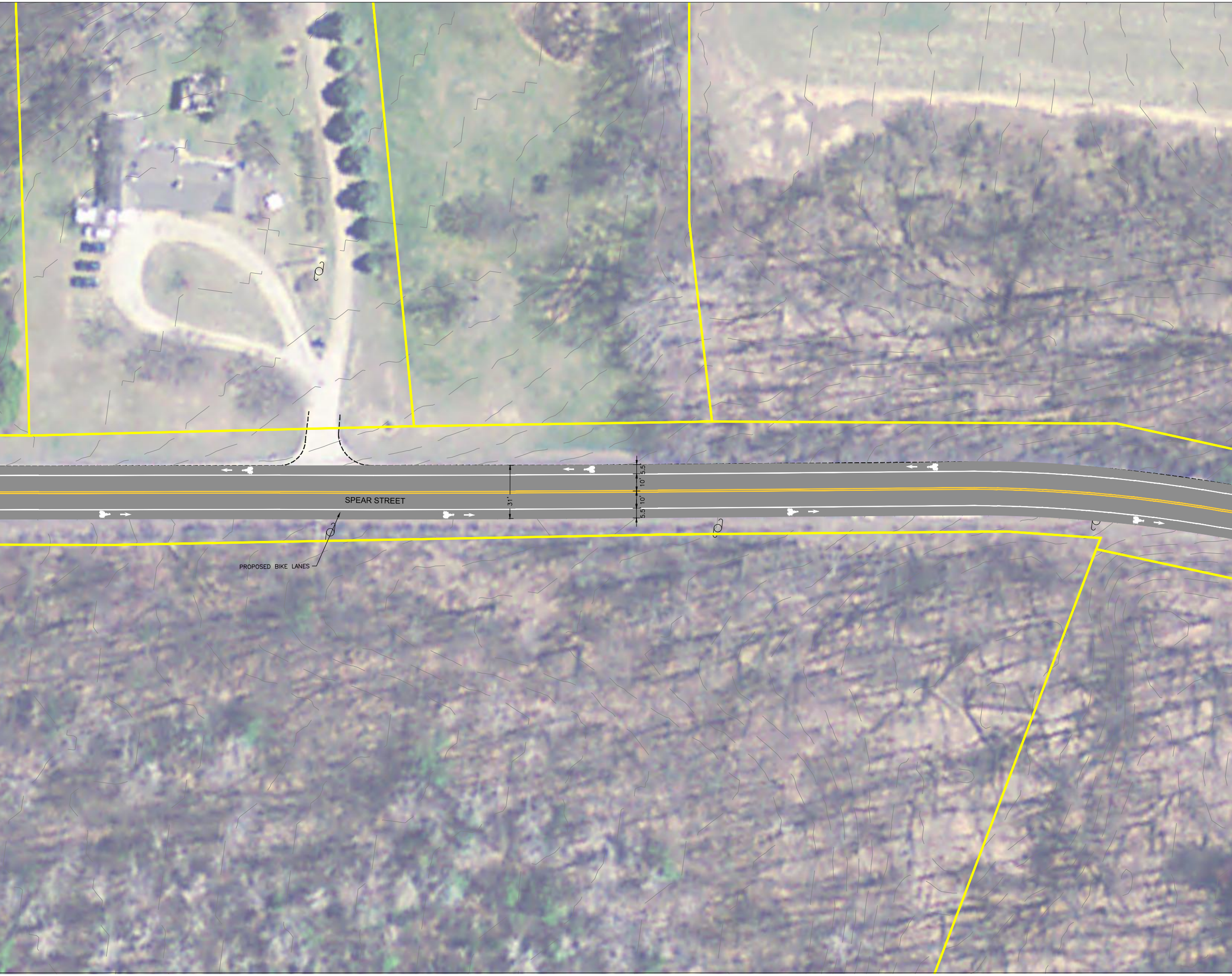
SPEAR STREET
31'
5.5
10'
10'
5.5
PROPOSED BIKE LANES

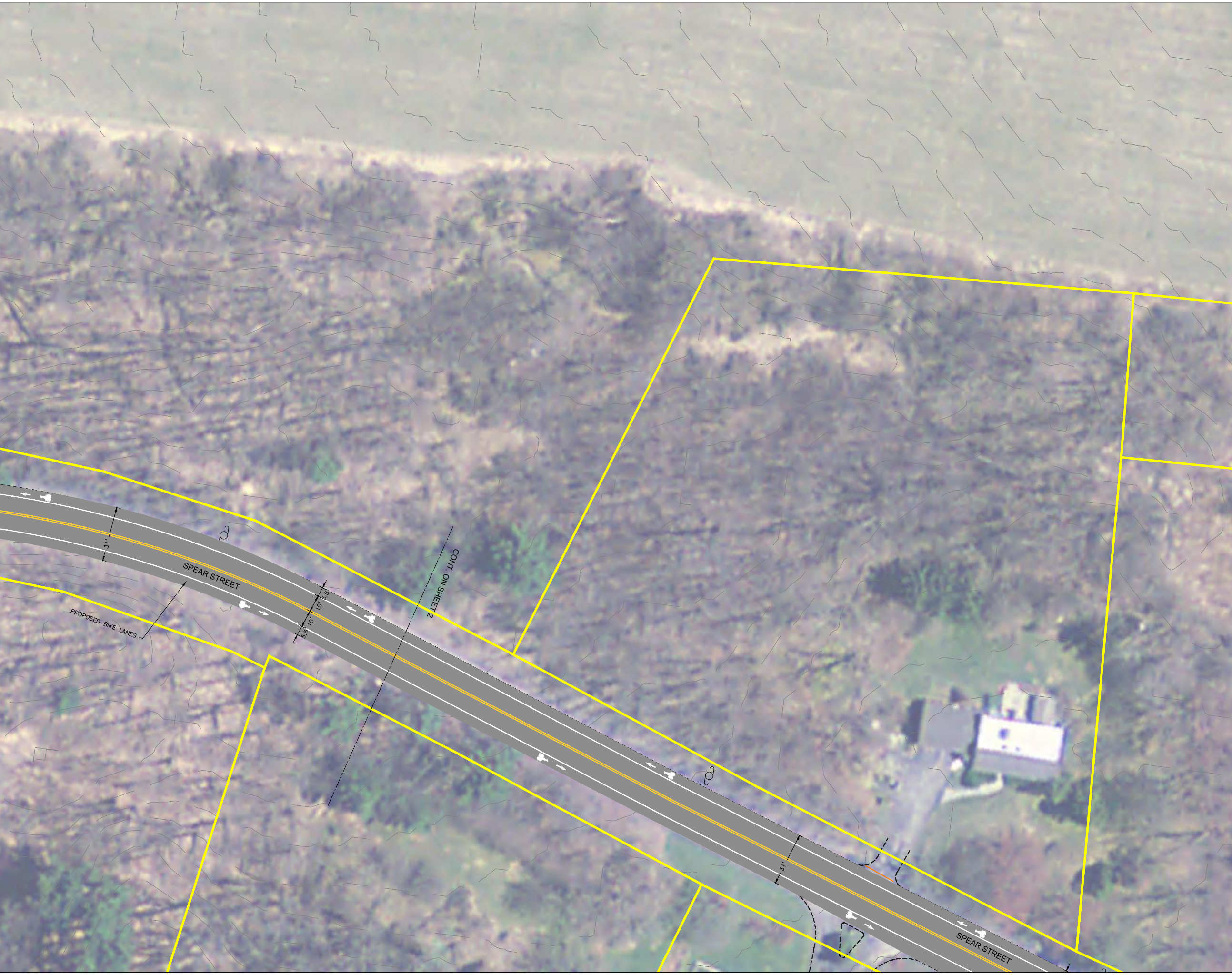
31'
SPEAR STREET
PROPOSED BIKE LANES
5.5'
10'
10'
5.5'
CONT. ON SHEET 2
31'
SPEAR STREET


5.5'
BIKE
20'
ROADWAY
5.5'
BIKE
SPEAR STREET
LOOKING SOUTH
SECTION CONCEPT 1

DRAFT/NOT FOR CONSTRUCTION

TooleDesignGroup
2 OLIVER STREET, SUITE 305, BOSTON MA 02109
PHONE: (617) 619-9910 FAX: (301) 927-2800
www.tooledesign.com

SPEAR STREET
MULTIMODAL SCOPING STUDY
SOUTH BURLINGTON, VT

0 10 20 40

DESIGN: NF/JS
PREPARED: JS/WH
CHECKED: KM
DATE
JULY 2018
REV 1 -
REV. 2 -
REV. 3 -

SHEET NAME
CONCEPTUAL ALT 1:
BIKE LANES

DRAWING NUMBER

SHEET NUMBER
1 OF 4

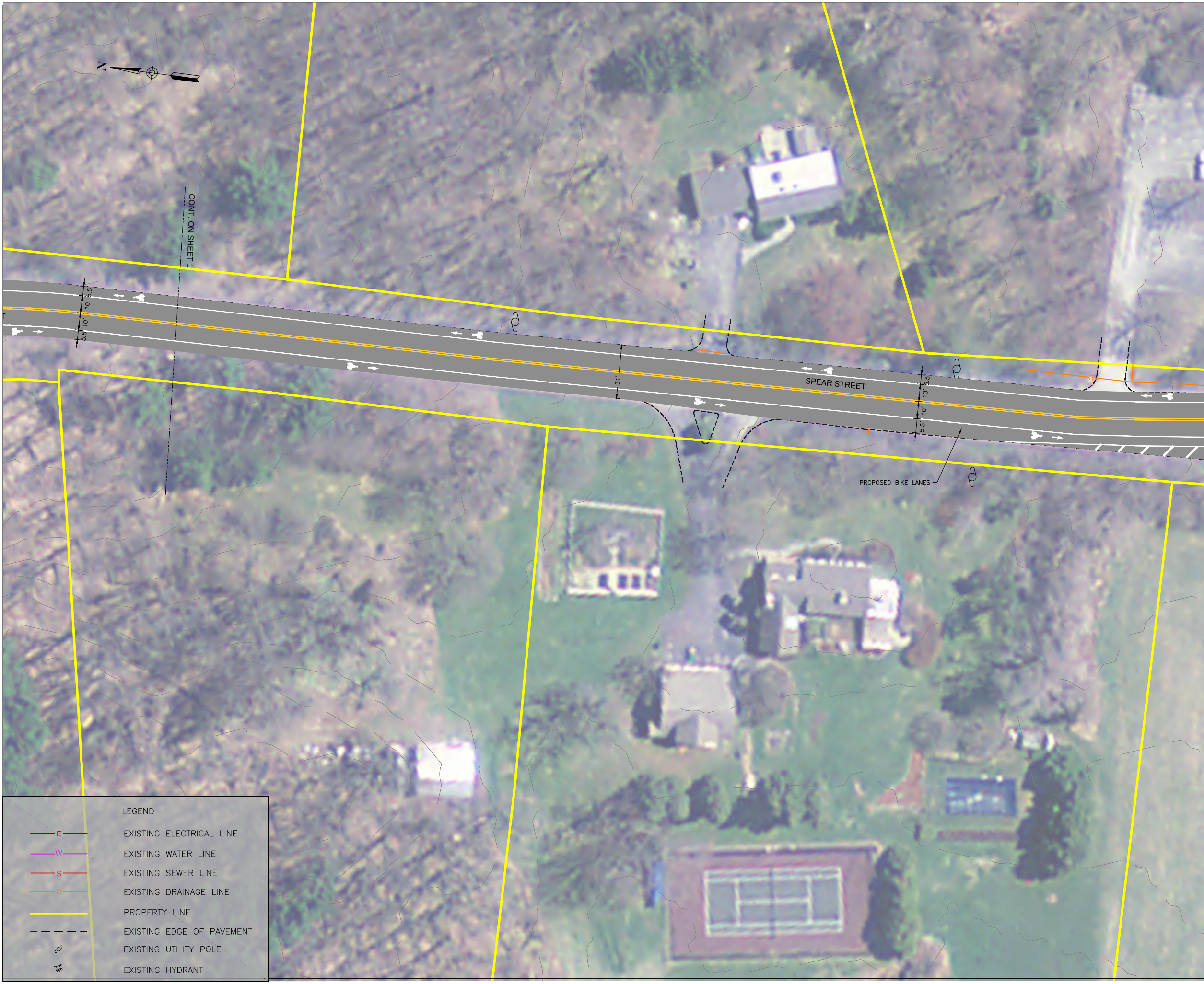
N
CONT. ON SHEET 1
5.5'
10'
10'
5.5'
31'
SPEAR STREET
5.5'
10'
10'
5.5'
PROPOSED BIKE LANES
LEGEND
E EXISTING ELECTRICAL LINE
W EXISTING WATER LINE
S EXISTING SEWER LINE
D EXISTING DRAINAGE LINE
PROPERTY LINE
EXISTING EDGE OF PAVEMENT
EXISTING UTILITY POLE
EXISTING HYDRANT


SWIFT STREET
PROPOSED BIKE LANES
40'
5.5
10'
10'
5.5
9'
SPEAR STREET
PROPOSED LOAM AND SEED
REPLACE EXISTING CROSSWALK


PROPOSED BIKE LANES
SPEAR STREET
31'
5.5'
10'
10'
5.5'
31'
5.5'
10'
10'
5.5'


PROPOSED BIKE LANES
PROPOSED BIKE LANES
SPEAR STREET
31'
5.5'
10'
10'
5.5'
SPEAR STREET


PROPOSED BIKE LANES
31'
SPEAR STREET
5.5'
10'
10'
5.5'
31'
SPEAR STREET
CEDAR GLEN DRIVE

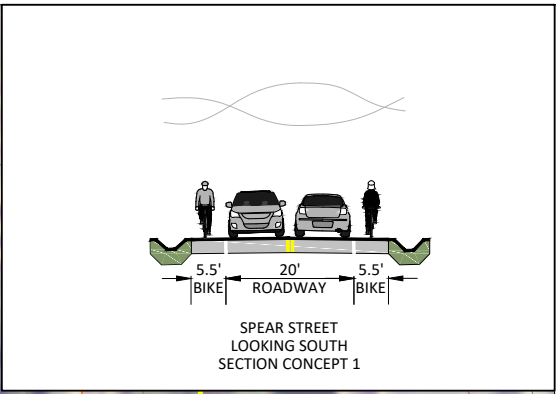
5.5'
BIKE
20'
ROADWAY
5.5'
BIKE

SPEAR STREET
LOOKING SOUTH
SECTION CONCEPT 1


PROPOSED BIKE LANES
S
D

CONT. ON SHEET 3

DRAFT/NOT FOR CONSTRUCTION

TooleDesignGroup
2 OLIVER STREET, SUITE 305, BOSTON MA 02109
PHONE: (617) 619-9910 FAX: (301) 927-2800
www.tooledesign.com

SPEAR STREET
MULTIMODAL SCOPING STUDY
SOUTH BURLINGTON, VT

DESIGN: NF/JS
PREPARED: JS/WH
CHECKED: KM
DATE
JULY 2018

REV 1 -
REV. 2 -
REV. 3 -

SHEET NAME

CONCEPTUAL ALT 1:
BIKE LANES

DRAWING NUMBER

SHEET NUMBER
2 OF 4

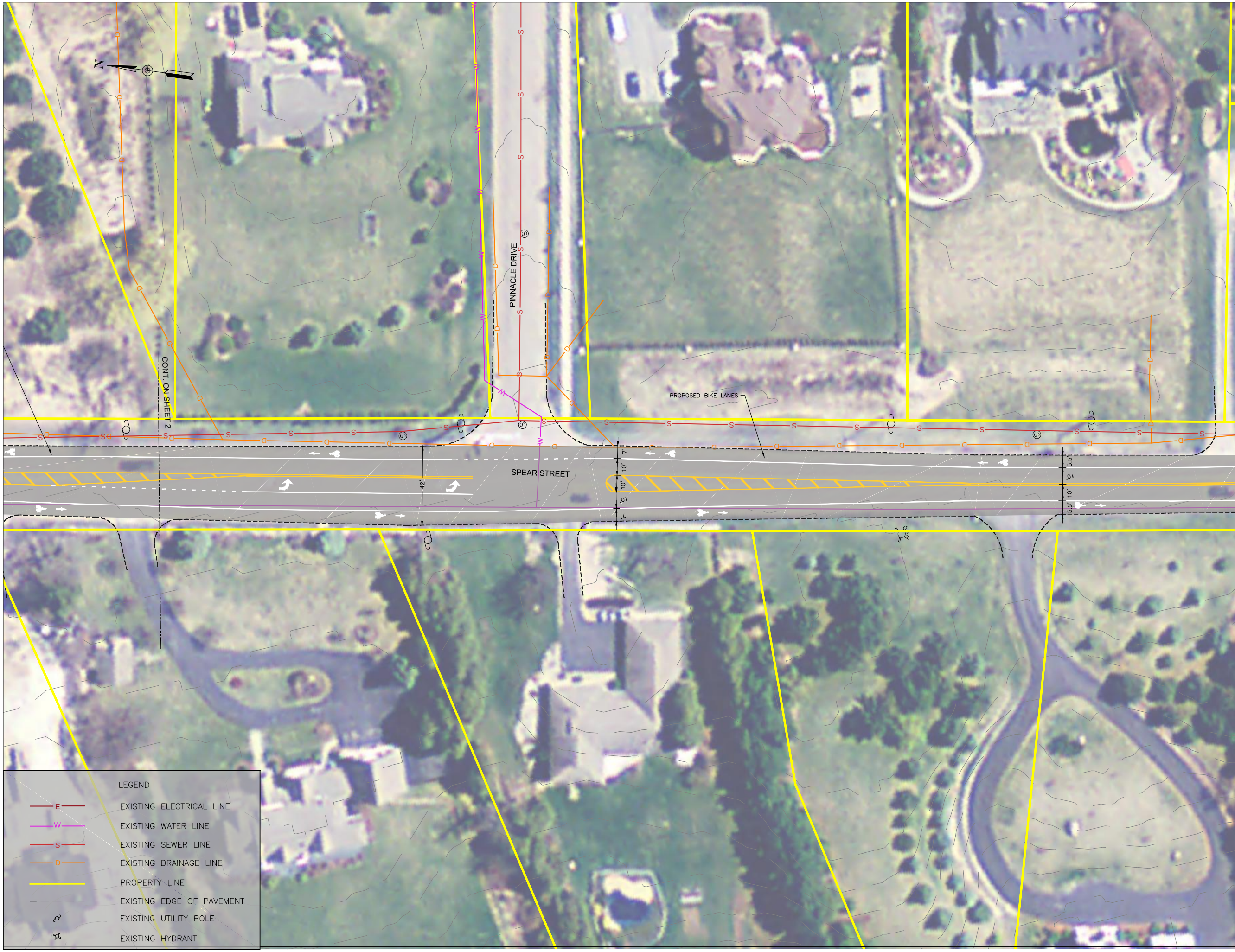
N
PINNACLE DRIVE
CONT. ON SHEET 2
PROPOSED BIKE LANES
SPEAR STREET
42'
7'
10'
10'
10'
7'
5.5'
10'
10'
5.5'
LEGEND
E
EXISTING ELECTRICAL LINE
W
EXISTING WATER LINE
S
EXISTING SEWER LINE
D
EXISTING DRAINAGE LINE
PROPERTY LINE
EXISTING EDGE OF PAVEMENT
EXISTING UTILITY POLE
EXISTING HYDRANT


PROPOSED BIKE LANES
PROPOSED BIKE LANES
SPEAR STREET
SPEAR STREET
31'
31'
5.5'
10'
10'
5.5'


NOWLAND FARM DRIVE
REPLACE EXISTING CROSSWALK
PROPOSED BIKE LANES
SPEAR STREET
DEERFIELD ROAD
5'
10'
10'
10'
5'
5.5'
10'
15'
10'
5.5'
5.5'
10'
10'
5.5'


PROPOSED BIKE LANES
SPEAR STREET
31'
5.5'
10'
10'
5.5'
PROPOSED BIKE LANES
SPEAR STREET
30'



5.5'
BIKE
20'
ROADWAY
5.5'
BIKE
PROPOSED BIKE LANES
CONT. ON SHEET 4
5'
10'
10'
5'
30'
SPEAR STREET
PHEASANT WAY

SPEAR STREET
LOOKING SOUTH
SECTION CONCEPT 1

DRAFT/NOT FOR CONSTRUCTION

TooleDesignGroup
2 OLIVER STREET, SUITE 305, BOSTON MA 02109
PHONE: (617) 619-9910 FAX: (301) 927-2800
www.tooledesign.com

SPEAR STREET

MULTIMODAL SCOPING STUDY
SOUTH BURLINGTON, VT

0 10 20 40

DESIGN: NF/JS
PREPARED: JS/WH
CHECKED: KM
DATE
JULY 2018

REV 1 -
REV. 2 -
REV. 3 -

SHEET NAME
CONCEPTUAL ALT 1:
BIKE LANES

DRAWING NUMBER

SHEET NUMBER
3 OF 4

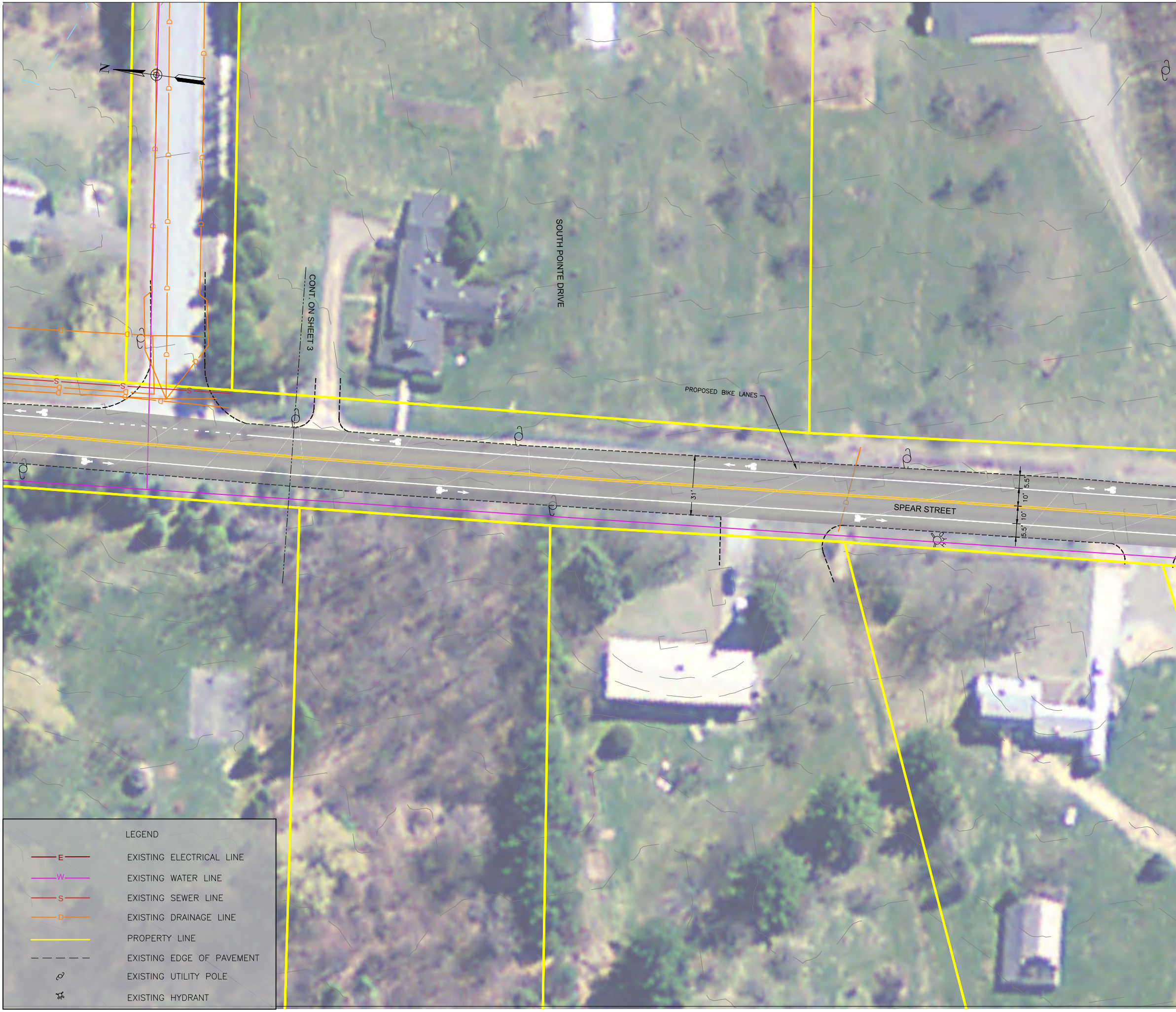
N
CONT. ON SHEET 3
SOUTH POINTE DRIVE
PROPOSED BIKE LANES
31'
SPEAR STREET
5.5'
10'
10'
5.5'
S
D
LEGEND
E EXISTING ELECTRICAL LINE
W EXISTING WATER LINE
S EXISTING SEWER LINE
D EXISTING DRAINAGE LINE
PROPERTY LINE
EXISTING EDGE OF PAVEMENT
EXISTING UTILITY POLE
EXISTING HYDRANT


PRESERVE ROAD
PROPOSED BIKE LANES
SPEAR STREET
30'
5'
10'
10'
5'
PROPOSED BIKE LANES
30'
5'
10'
10'
5'

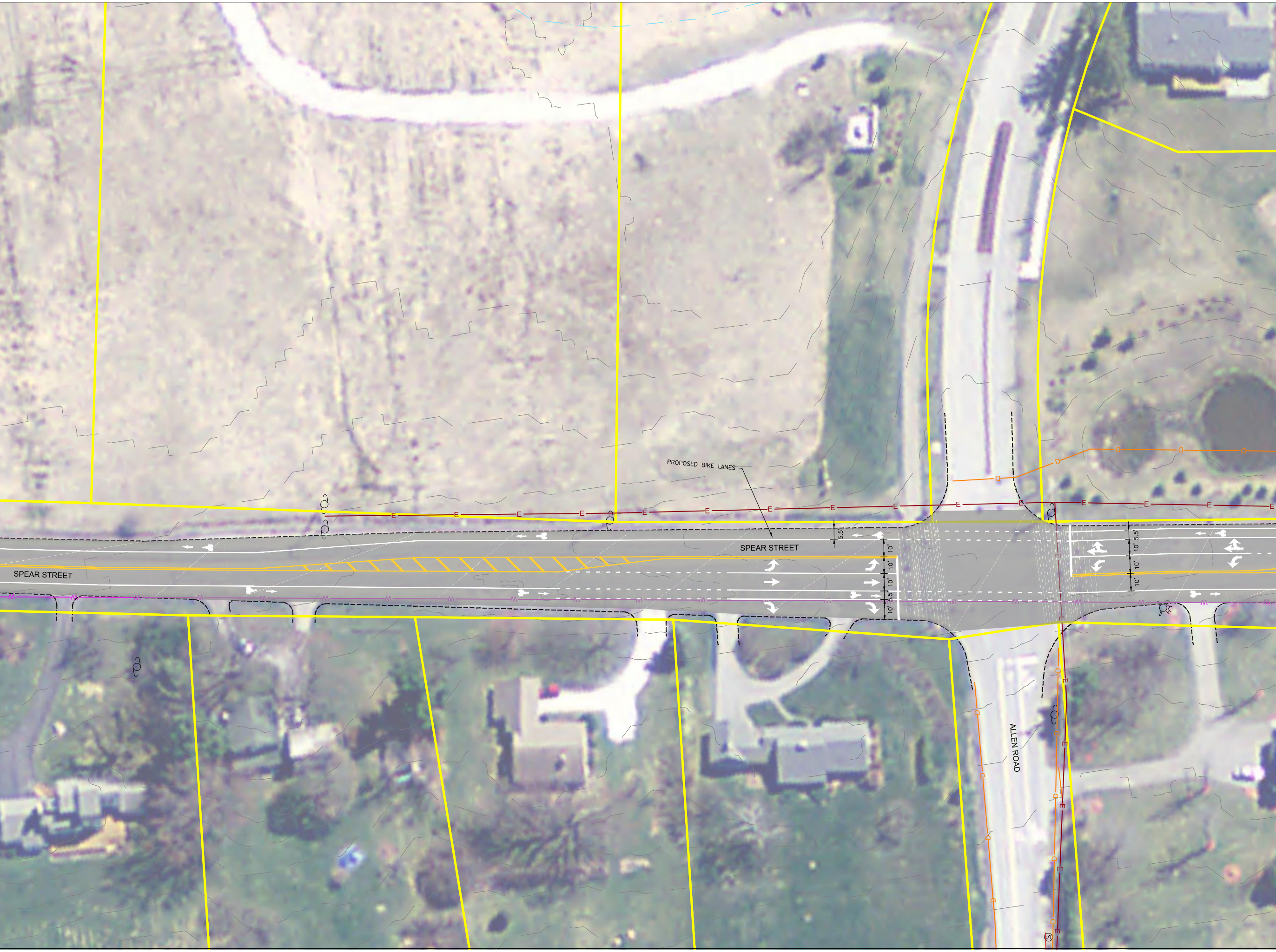
PROPOSED BIKE LANES
SPEAR STREET
SPEAR STREET
ALLEN ROAD
5.5'
10'
10'
10'
5.5'
10'
5.5'
10'
10'
10'


PROPOSED BIKE LANES
5.5'
10'
11.5'
10'
5.5'
SPEAR STREET
5.5'
10'
10'
5.5'
31'


PROPOSED BIKE LANES
SOUTH JEFFERSON ROAD
PROPOSED BIKE LANES
CONNECT TO EXISTING BIKE LANES AT THE SHELBURNE TOWN LINE
SPEAR STREET
SPEAR STREET
31'
5.5'
10'
10'
5.5'
31'
5.5'
BIKE
20'
ROADWAY
5.5'
BIKE
SPEAR STREET
LOOKING SOUTH
SECTION CONCEPT 1

DRAFT/NOT FOR CONSTRUCTION

TooleDesignGroup

2 OLIVER STREET, SUITE 305, BOSTON MA 02109
PHONE: (617) 619-9910 FAX: (301) 927-2800
www.tooledesign.com

SPEAR STREET

MULTIMODAL SCOPING STUDY
SOUTH BURLINGTON, VT

0 10 20 40

DESIGN: NF/JS
PREPARED: JS/WH
CHECKED: KM
DATE
JULY 2018
REV 1 -
REV. 2 -
REV. 3 -

SHEET NAME

CONCEPTUAL ALT 1:
BIKE LANES

DRAWING NUMBER

SHEET NUMBER

4 OF 4