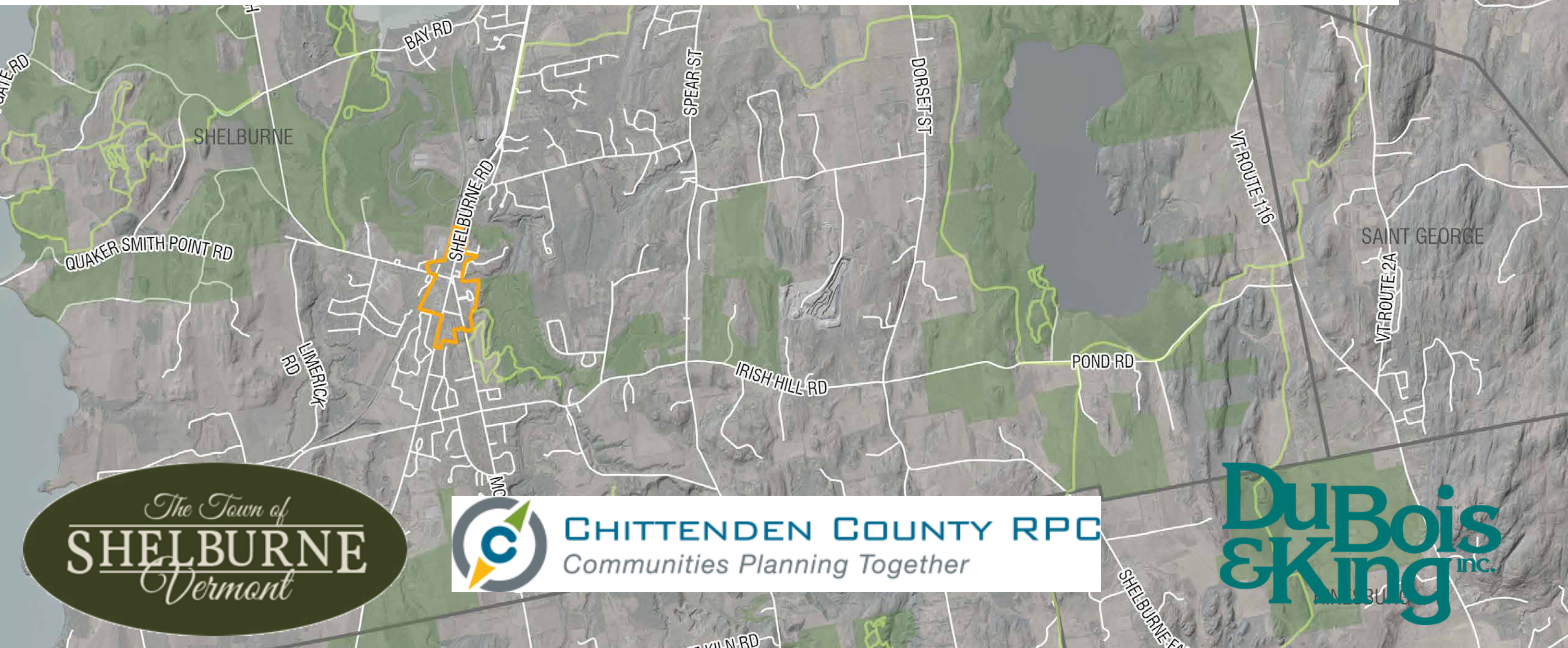
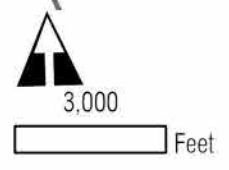
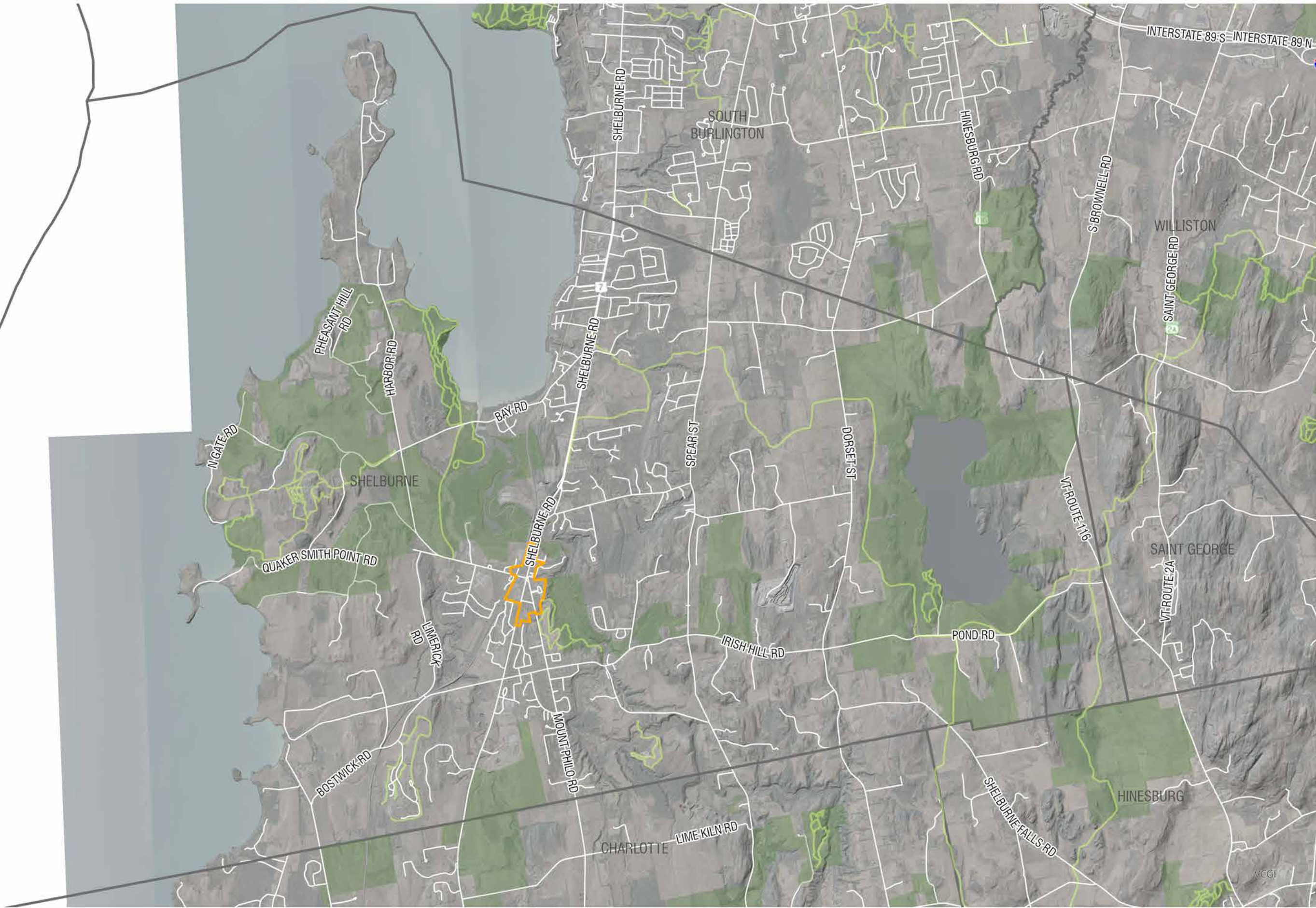


Shelburne Bicycle & Pedestrian Strategic Plan Project Kickoff



Legend

- VT Protected Lands
- Village Center
- Town Boundaries
- Existing Trails
- RoadCenterlineVtrans



Scope of Work

- **Planning History Review**
- **Site Visit**
- **Existing Conditions Analysis**
- **Community Forum I (+online map input)**
- **Develop Recommendations (Map and Tabular format)**
- **Community Forum II (Review Recommendations)**
- **Final Presentation and Summary Report**

Advisory Committee Roles & Responsibilities

**Meeting
Participation**

**Review & Feedback
of Project Materials**

**Community
Involvement /
Communication
Leaders**

Prior Documents Under Review

- Village Ped Safety Group / BPPC FY22/23 Budget Proposals
- Town of Shelburne Economic Development Report (2021)
- Southern Gateway Scoping Study (2017)
- Bay Road Pedestrian / Bicycle Mobility Study (2016)
- Shelburne Priority Paths, Trails and Lanes Map (2016)
- Route 7 / Harbor Road / Falls Road Scoping Report (2014)
- Shellburne Village Plan Update (2006)
- Shelburne Village Transportation Study (2000)



TOWN OF SH

Economic Develop
Findings, Strategies, R
July 20

Prepare
Leckey Consu

In Associati
Shelburne Economic Deve

Dr. Tom Daniels, PHD, Univ
And
Tripp Muldrow, AICP, Princ

subject: review of the 2006 Shelburne Village Plan Update w
Improvements along Falls Rd south of Church St and

Introduction

The Shelburne Village Plan Update, dated June 2006, identified p
improvements to the major streets and intersections in Shelburne
were developed to satisfy the following nine objectives articulated

- To preserve the Village's historic structures;
- To reinforce the visual and functional cohesiveness of the V
- To accommodate growth in the Village without disruptin
- To improve the pedestrian and vehicular circulation with
- To retain and enhance the pedestrian scale and character
- To recognize and strengthen the central functions of the
- To take advantage of the natural features in and near the
- To revive the Village Green as the focal point around whi

In the ten years since the Shelburne Village Plan Update was pre
"traffic calming" has evolved into what is now known as "comple
their design standards have similarly evolved. The intent is the s
users of the public streets (including the young and elderly, pede
were requested by the Town of Shelburne to review the recomm
between Church St and Marsett Rd, and along Marsett Rd betwe
review specifically examines the recommended improvements w
conformity with current guidelines.

The following publications were used in performing this review:

- [Urban Street Design Guide](#), National Association of City T
- [Traffic Calming Guidelines](#), Institute of Transportation En
- [Guidelines for Pedestrian Crossing Treatments](#), Vermont
- [Effectiveness of Pedestrian Crossing Treatments](#), Other To



UPDATE OF THE SHEL



Proposed Schedule

December - January:

Existing Conditions analysis + Site Visit

February

Community Forum 1 - What is important?

March - April

Develop Draft Plan Recommendations

May

Community Forum 2 - Does this plan deliver?

June

Final Plan Presentation to Selectboard

Strategic Plan

What a
Strategic
Plan IS.

GROCERIES

- ☐ - Shrimp
- ☐ - Pasta
- ☐ - WINE
- ☐ - Cilantro
- ☐ - Calamari
- ☐ - Mussels
- ☐ - Tomatoes
- ☐ - Basil

What a
Strategic
Plan
ISN'T



Strategic Plan Goals

What do **YOU** want out of this study?

Communications Plan

Monthly Checkin - D&K, CCRPC, Town (open meeting, advisory committee review and comment over email)

Major Advisory Committee Meetings - 3 or 4 over life of project

Project Website: Via CCRPC - Coming Soon

Next Steps

- **Schedule Site Visit (coldbike? warmdrive?) and Local Leaders**
- **Begin Existing Conditions Analysis & Mapping**
- **Advisory Committee Questions:**
 - **Ideal dates for ~February Community Forum?**
 - **Ideal methods of promoting project within the community?**

**THANK
YOU!**

