

Battery Street Corridor Scoping Study

Advisory Committee Meeting #1
March 8, 2023



CHITTENDEN COUNTY RPC
Communities Planning Together



Agenda

- Welcome + Introductions
- Public Comment Period
- Battery Street Corridor Scoping Study Overview
- Role of Advisory Committee
- Vision + Goals
- Next Steps

01 || Introductions

A blue-tinted photograph of a park scene. In the foreground, a wide stone staircase leads up from the bottom left. To the right of the stairs is a paved path that curves through the park. Several benches are visible along the path. The background is filled with various trees, including tall evergreens on the left and bare deciduous trees on the right. The sky is overcast. The text '01 || Introductions' is overlaid in white on the left side of the image.

Project Team



- Drew Gingras
- Jenn Conley
- Karen Sentoff



CHITTENDEN COUNTY RPC
Communities Planning Together

- Jason Charest
- Eleni Churchill

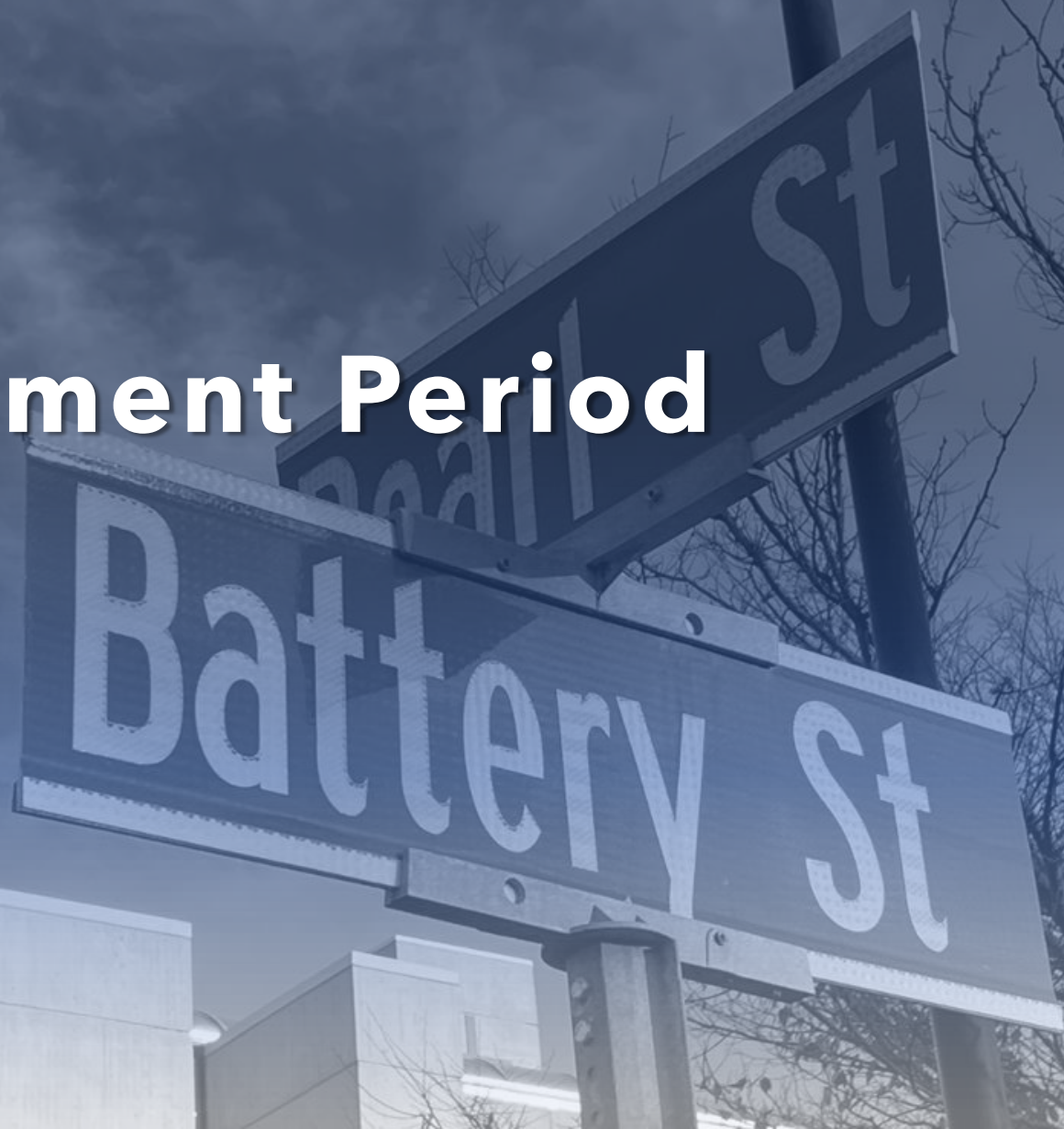


- Dayton Crites
- Ravi Venkataraman

Advisory Committee

- Barbara Alsop & Ali Hamedani | Ward 3 Representatives
- Terry Rivers | Ward 5 Representative
- Norm Baldwin | City Engineer
- Gene Bergman | City Councilor
- Phet Keomanyvanh | Office of Racial Equity, Inclusion & Belonging
- Kelly Devine | Burlington Business Association
- Charles Dillard | Office of City Planning
- Brendan Hogan | DPW Commissioner
- Karen Paul | City Councilor
- Sophie Sauve | Burlington Parks, Rec, & Waterfront
- Jamie Smith | Green Mountain Transit
- Jonathon Weber | Walk / Bike Council

02|| Public Comment Period







03|| Study Overview

What is a "Corridor Scoping Study"?


- Develops detailed alternatives for the corridor and key intersections
- Some intersections will require further study




2011



2014

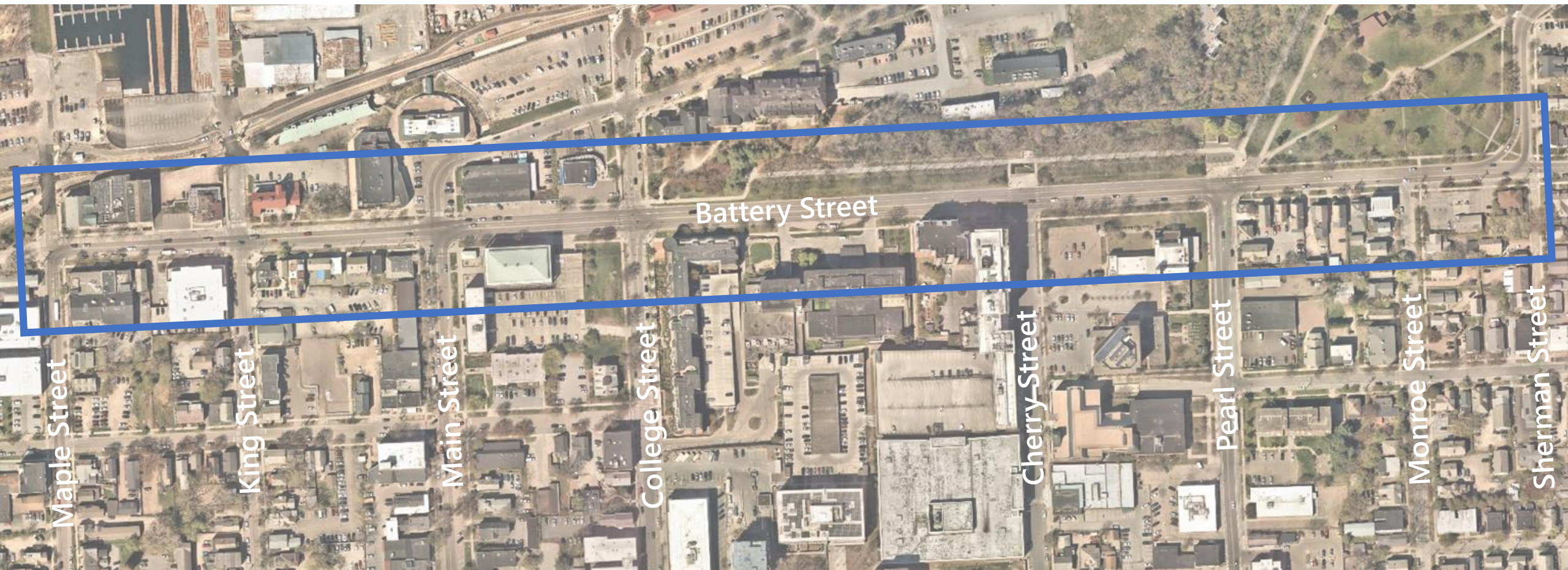


2019



2021

Project Area



Scope of Work

Existing Conditions Assessment

- Inventory of Roadway & Traffic Conditions
- Data Collection
- Traffic Analysis

PUBLIC / STAKEHOLDER
ENGAGEMENT

Alternatives Development

- Develop Scoping & Feasibility Alternatives for Specific Project Locations
- Develop Full Corridor Alternatives
- Analyze / Assess Alternatives

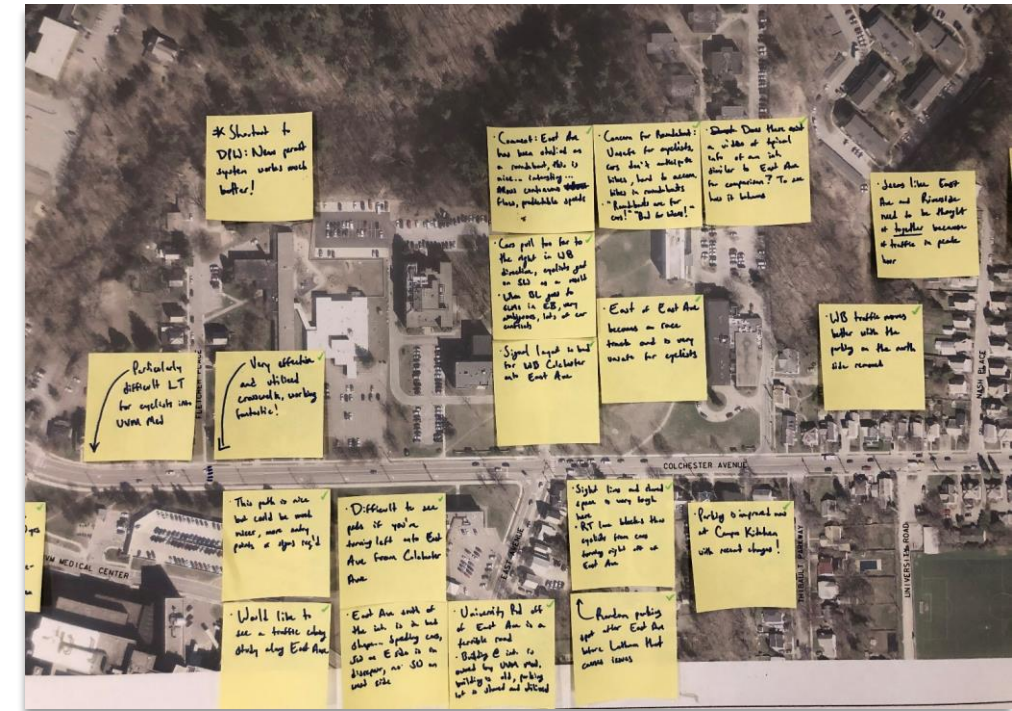
PUBLIC / STAKEHOLDER
ENGAGEMENT

Refine, Recommend & Select Alternative / Finalize Study

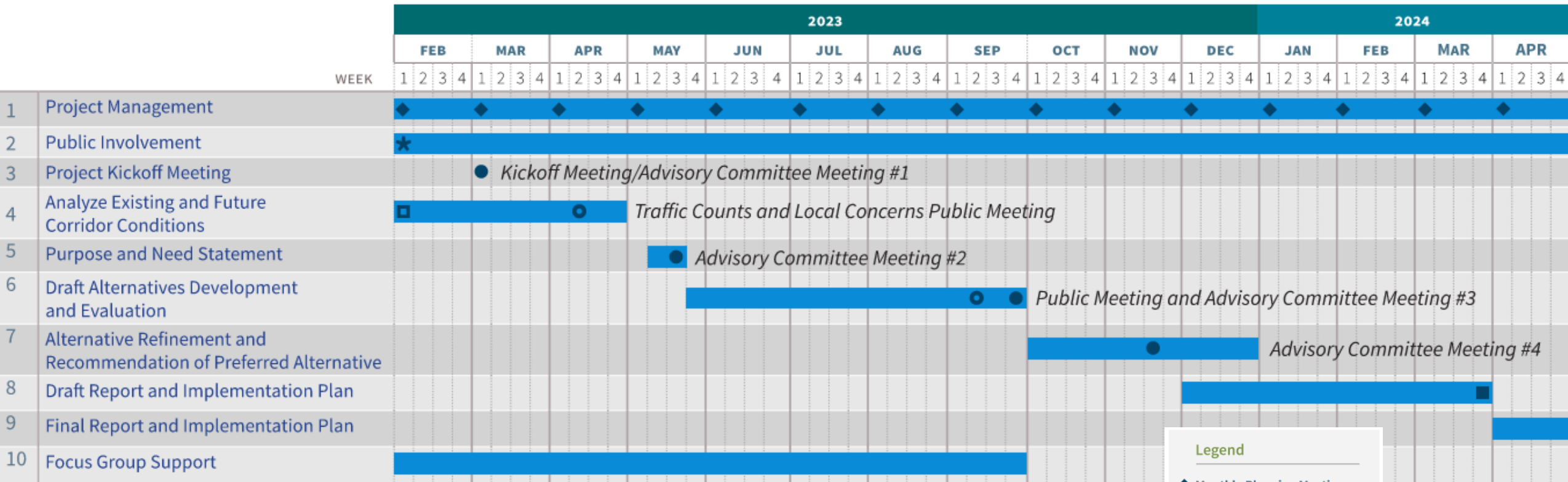
- Refine & Recommend Preferred Alternative
- Select Preferred Alternative
- Finalize Scoping Study

Community Engagement

- Advisory Committee
- Stakeholder Interviews
- Public Meetings
- Online Survey and Mapping Tool



Project Schedule



Legend

- ◆ Monthly Planning Meetings
- ★ Creation of Public Involvement Plan
- Advisory Committee Meetings
- ◻ Multimodal Traffic Counts
- Public Meetings
- TEUC/City Council Meetings



04|| Role of the Advisory Committee

Role of the Advisory Committee



Attend &
participate in 4
AC meetings

Extra credit: attend
public meetings as well!



Review and
comment on
materials



Provide
guidance,
insight, and
respectful
feedback
throughout



Update
representing
entities on study
progress

Bring views/opinions
back to AC



Indicate
preferences for
improvements

Strive to achieve
consensus

05|| Vision + Goals



Vision + Goals

What is your vision for the future of Battery Street?



What do you see as the biggest challenges facing Battery Street?

What do you hope this Study achieves?



06|| Next Steps



Next Steps

- Existing Conditions Collection & Analysis
- Prepare Materials for (and host) Public Meeting #1, the Local Concerns Meeting
- **Schedule Next Advisory Committee Meeting**

Contact Us



Jason Charest
Senior Transportation Planning Engineer

Chittenden County Regional Planning Commission
110 West Canal Street, Suite 202
Winooski, VT 05404

802-861-0127
jcharest@ccrpcvt.org



Drew Gingras, PE
Project Manager

40 IDX Drive, Bldg 100, Ste 200
South Burlington, VT 05403

802-391-5569
dgingras@vhb.com